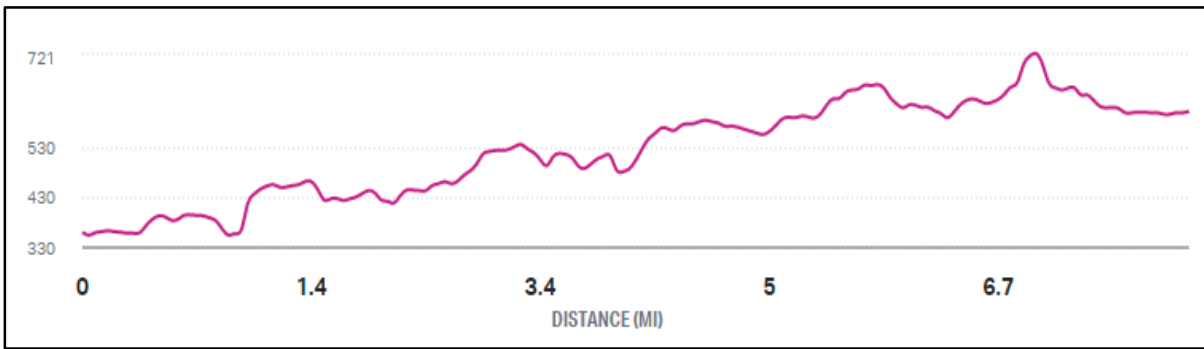
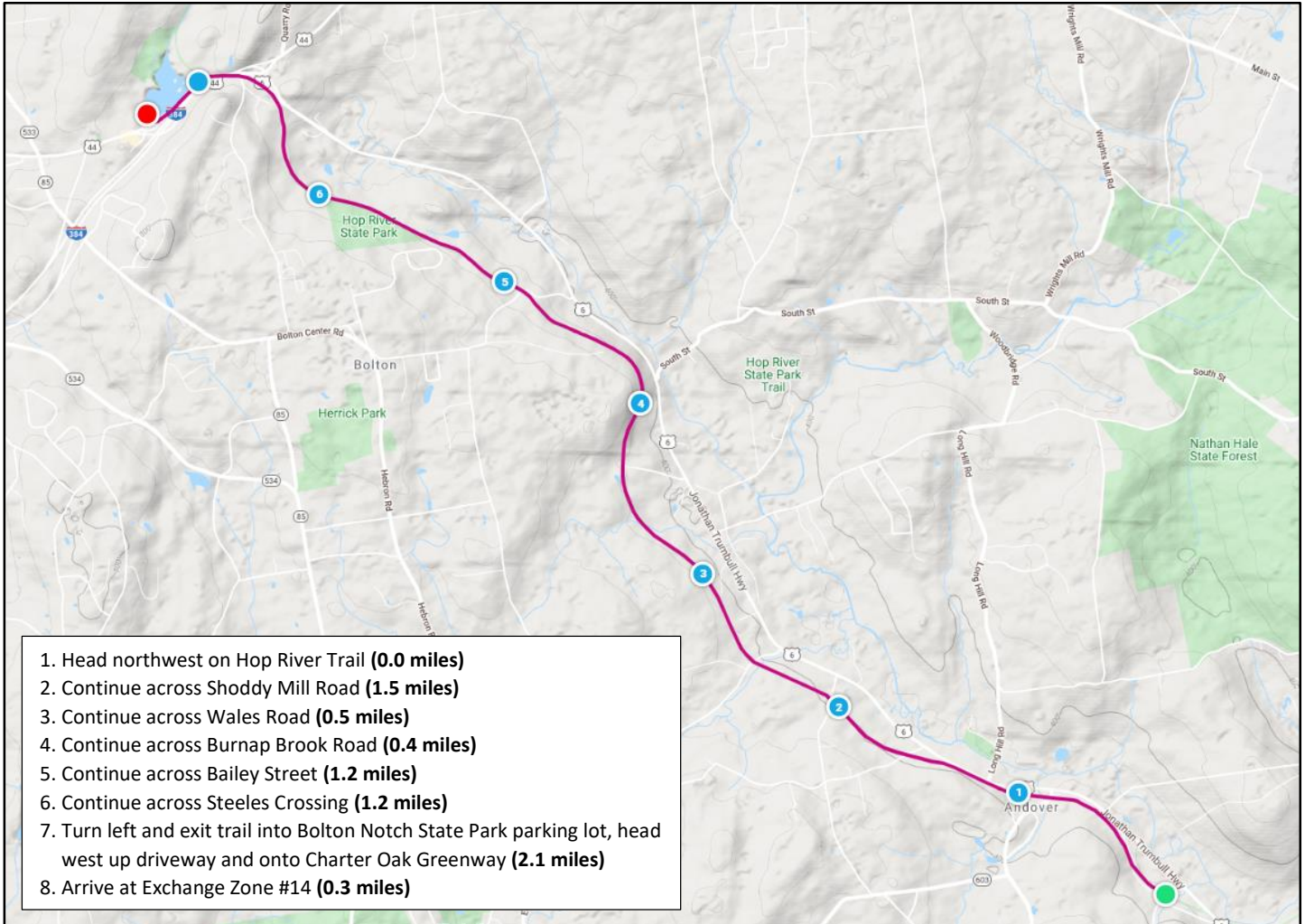


**Running Details**

**Start:** Lake Road, Andover, CT

**Finish:** Bolton Park & Ride, Morancey Road, Bolton, CT

DISTANCE	START ELEVATION	MAX ELEVATION	ELEVATION GAIN	DIFFICULTY	TERRAIN
<b>7.3 MILES</b>	<b>361 FT</b>	<b>721 FT</b>	<b>515 FT</b>	<b>HARD</b>	<b>CINDER/PAVED TRAIL</b>



**Safety Notes:**

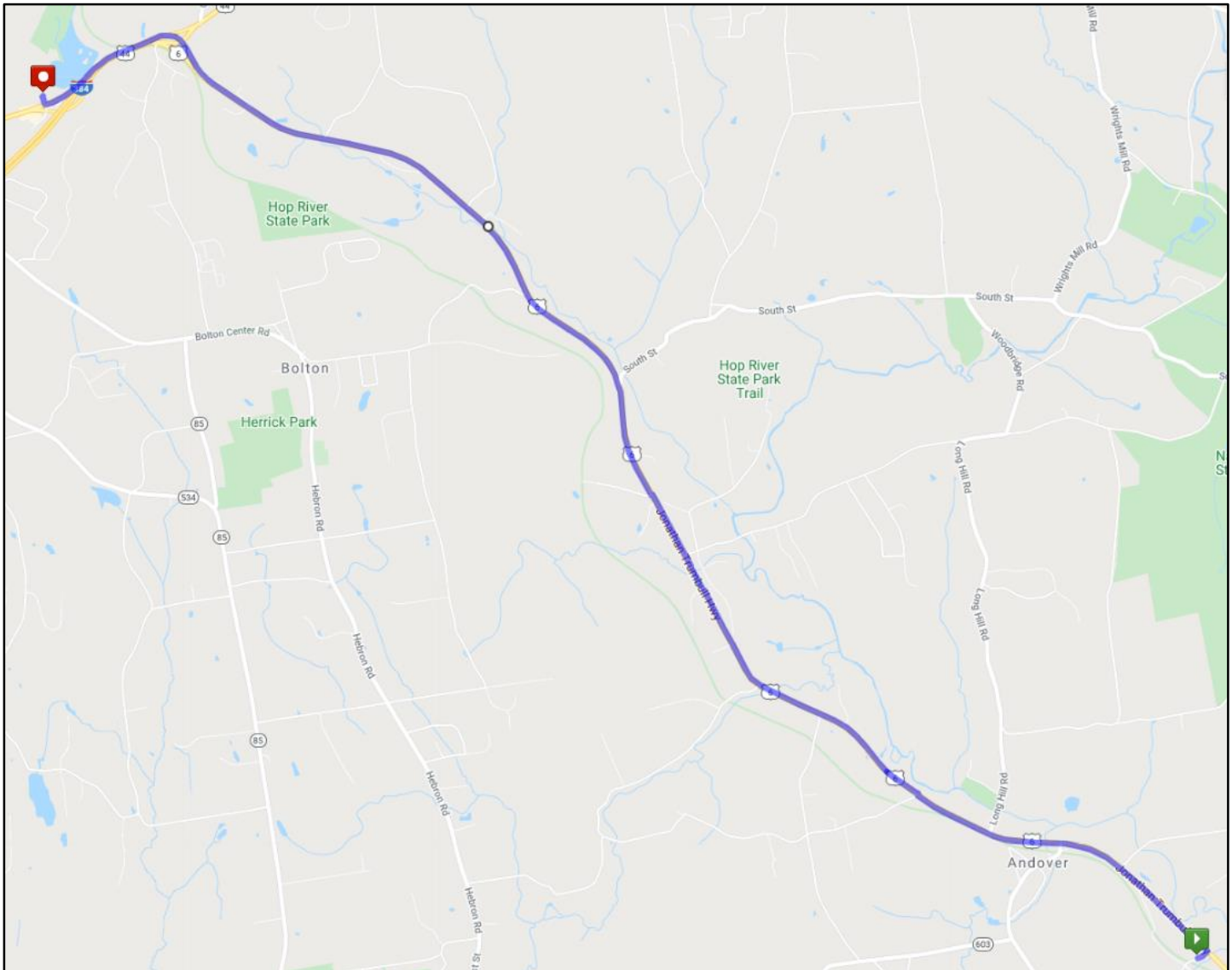
- Stay on sidewalk / bikeway / trail where applicable
- Use caution crossing streets
- Follow directional signs

### Driving Details

**Driving Directions to Exchange Zone #14 Parking:** Bolton Park & Ride, Morancey Road (off Route 44), Bolton, CT 06043

**Driving Distance:** 7 miles

**Estimated Drive Time:** 10 minutes



1. Head north on Lake Road towards US-6 W
2. Take left on US-6 W (Jonathon Trumbull Highway)
3. Merge onto US-44 W/US-6 W towards I-384 W
4. Take first exit (US-6 W/US-44 W) towards Bolton
5. Turn right onto Morancey Road/entrance to Bolton Park & Ride